

REPRODUCED FROM OR BASED UPON THE
ORDNANCE SURVEY MAP WITH THE SANCTION
OF THE CONTROLLER OF H.M. STATIONERY OFFICE
CROWN COPYRIGHT RESERVED

RATEABLE AREA 1055 ha.



REED FEN
PUMPING STATION

IRON BRIDGE
PUMPING STATION

44 GRAVITY
OUTFALL






45 GRAVITY
OUTFALL

GRAVITY
OUTFALL

CHRISTCHURCH CP

GRAVITY
OUTFALL

KEY

-  RATEABLE BOUNDARY
-  BOARD'S DRAINS/
DIRECTION OF FLOW
-  BOARD'S DRAINS (PIPED)
-  PUMPING STATIONS
-  OTHER STRUCTURES

EUXIMOOR I.D.B.

DISTRICT PLAN

JUNE 2001

Scale 1:25000

