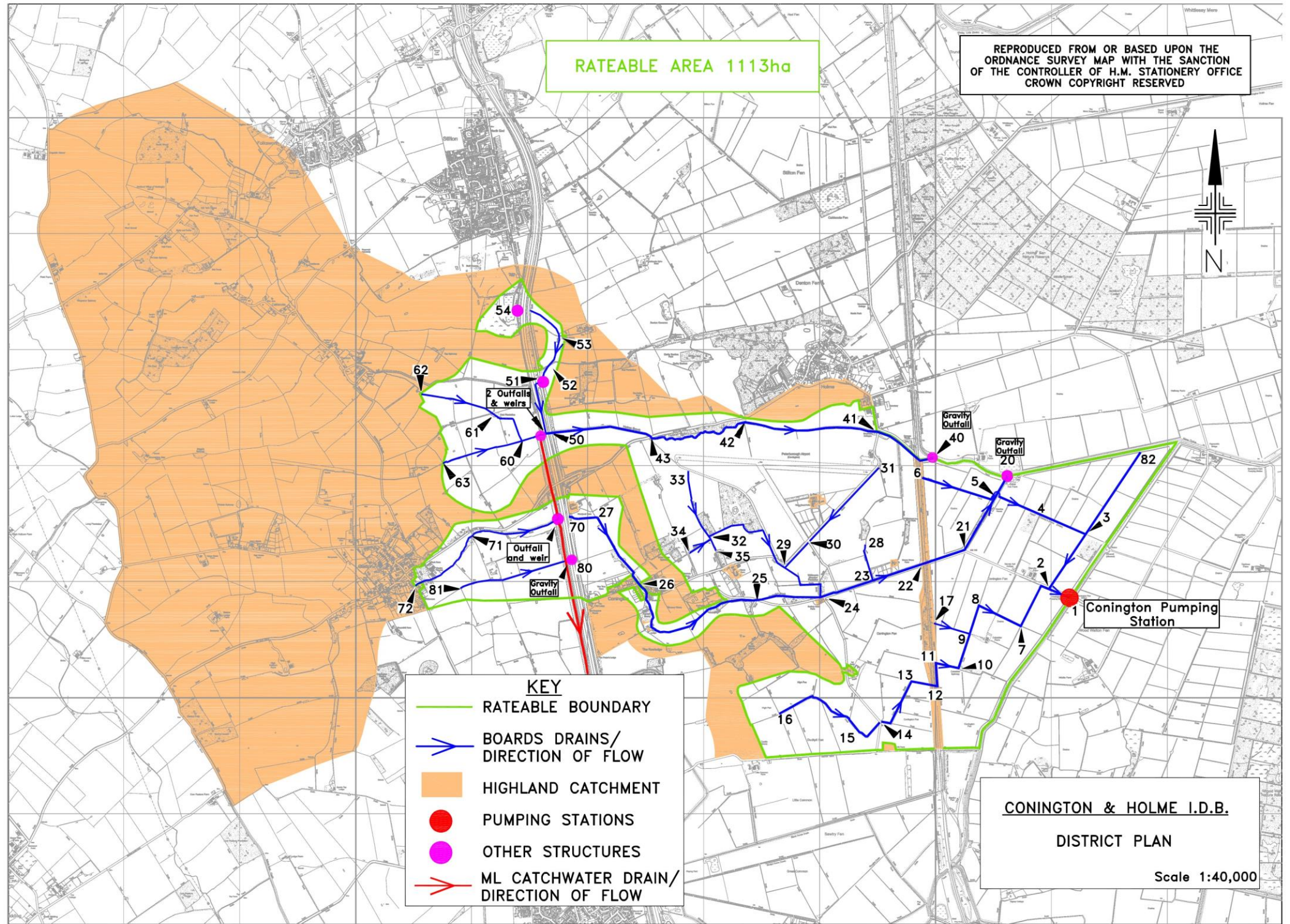








RATEABLE AREA 1113ha

REPRODUCED FROM OR BASED UPON THE
ORDNANCE SURVEY MAP WITH THE SANCTION
OF THE CONTROLLER OF H.M. STATIONERY OFFICE
CROWN COPYRIGHT RESERVED



- KEY**
-  RATEABLE BOUNDARY
 -  BOARDS DRAINS/
DIRECTION OF FLOW
 -  HIGHLAND CATCHMENT
 -  PUMPING STATIONS
 -  OTHER STRUCTURES
 -  ML CATCHWATER DRAIN/
DIRECTION OF FLOW

CONINGTON & HOLME I.D.B.
DISTRICT PLAN
Scale 1:40,000