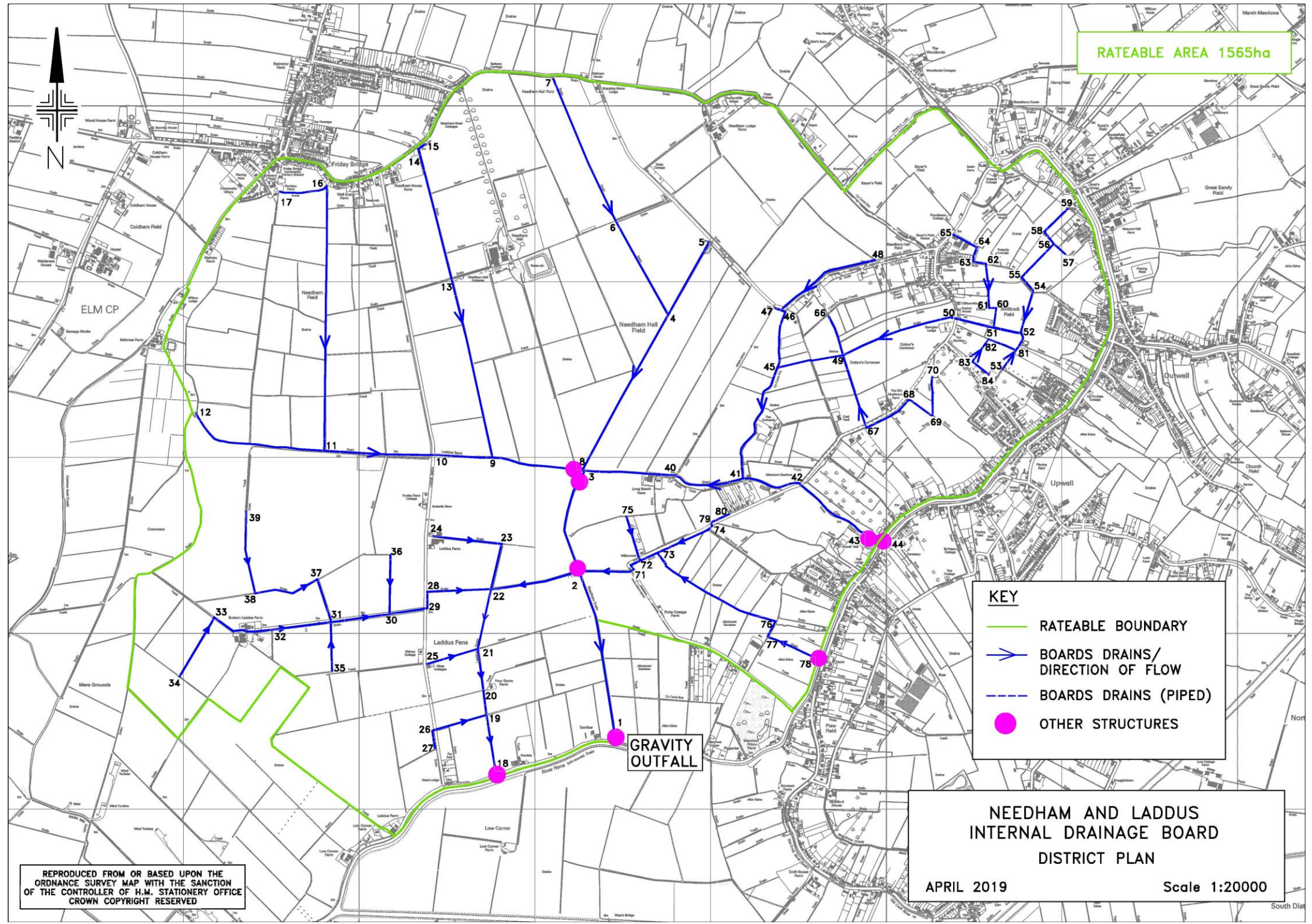






RATEABLE AREA 1565ha



KEY

-  RATEABLE BOUNDARY
-  BOARDS DRAINS / DIRECTION OF FLOW
-  BOARDS DRAINS (PIPED)
-  OTHER STRUCTURES

**NEEDHAM AND LADDUS
INTERNAL DRAINAGE BOARD
DISTRICT PLAN**

APRIL 2019 Scale 1:20000

REPRODUCED FROM OR BASED UPON THE
ORDNANCE SURVEY MAP WITH THE SANCTION
OF THE CONTROLLER OF H.M. STATIONERY OFFICE
CROWN COPYRIGHT RESERVED