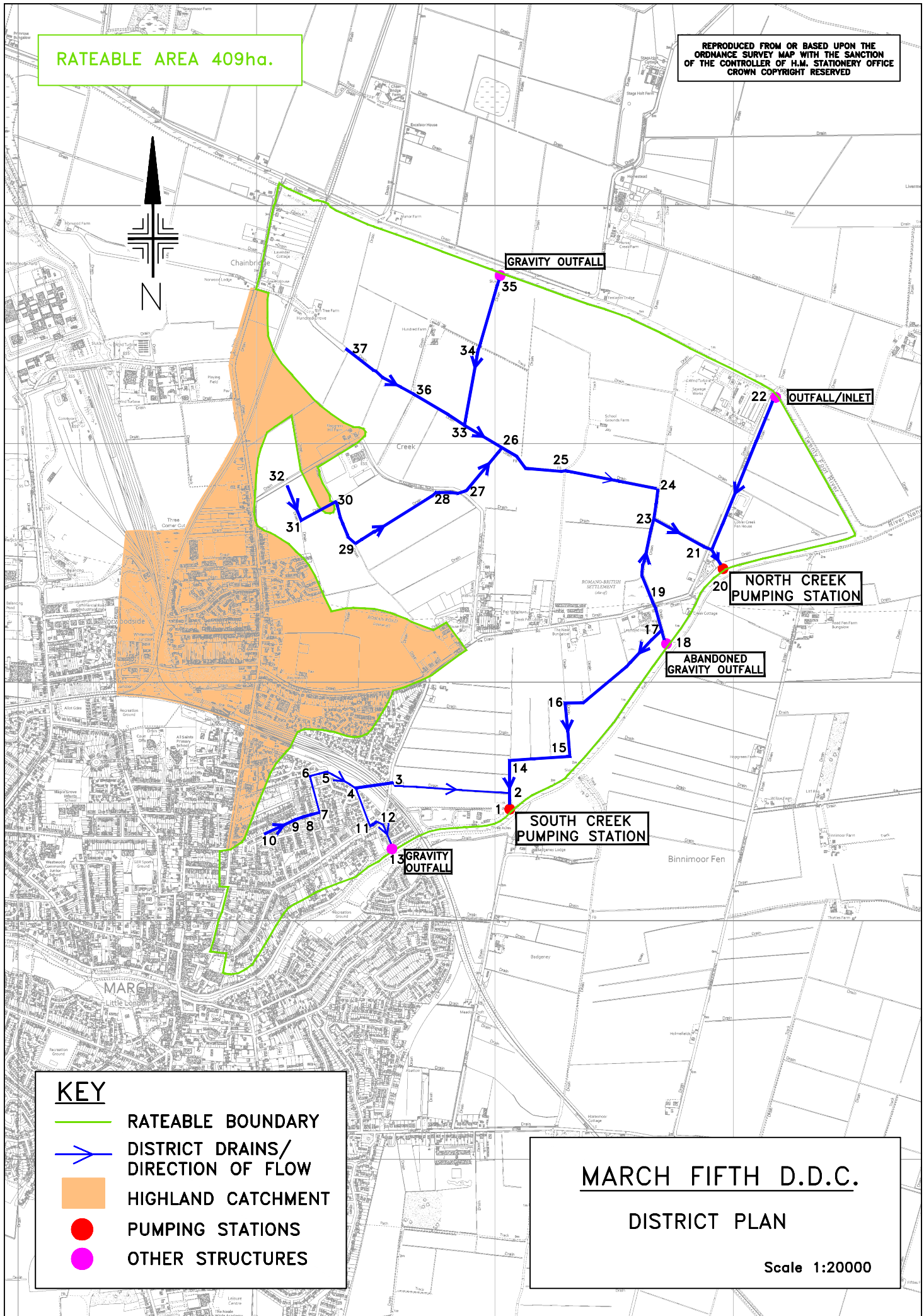
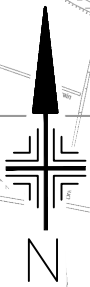







REPRODUCED FROM OR BASED UPON THE
ORDNANCE SURVEY MAP WITH THE SANCTION
OF THE CONTROLLER OF H.M. STATIONERY OFFICE
CROWN COPYRIGHT RESERVED

RATEABLE AREA 409ha.



KEY

-  RATEABLE BOUNDARY
-  DISTRICT DRAINS/
DIRECTION OF FLOW
-  HIGHLAND CATCHMENT
-  PUMPING STATIONS
-  OTHER STRUCTURES

MARCH FIFTH D.D.C.
DISTRICT PLAN
Scale 1:20000