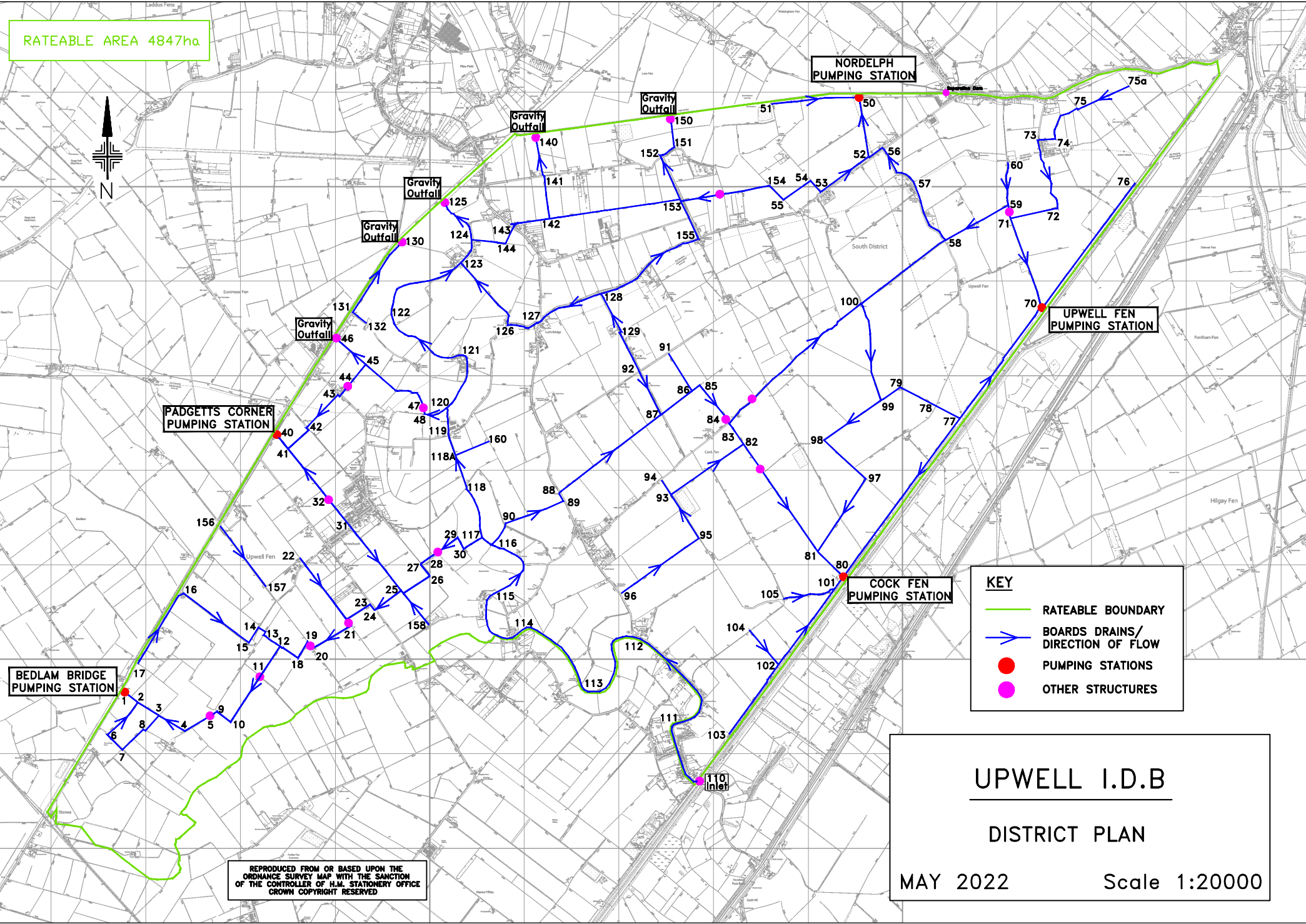






RATEABLE AREA 4847ha



KEY

-  RATEABLE BOUNDARY
-  BOARDS DRAINS/
DIRECTION OF FLOW
-  PUMPING STATIONS
-  OTHER STRUCTURES

UPWELL I.D.B

DISTRICT PLAN

MAY 2022 Scale 1:20000

REPRODUCED FROM OR BASED UPON THE
ORDNANCE SURVEY MAP WITH THE SANCTION
OF THE CONTROLLER OF H.M. STATIONERY OFFICE
CROWN COPYRIGHT RESERVED